



LOS MUERTOS AG-AU PROPERTY (2,700 Ha)
SONORA, MEXICO

www.RomeResources.com

August 2010

DISCLAIMER

THIS DOCUMENT IS ONLY FOR INFORMATION PURPOSES


- If in doubt about the contents of this document consult with a person authorized by the appropriate security regulatory bodies to advise on the purchase of shares
- Investment in ***Rome Resources Ltd.*** is speculative and involves risk
- To the best of the knowledge of the Directors of ***Rome Resources Ltd.*** the information contained in this document is in accordance with the facts and does not omit anything likely to affect the importance of such information
- This document does not constitute an offer to sell or the solicitation of an offer to buy Common Shares in any jurisdiction in which such an offer or solicitation is unlawful
- The distribution of this document in other jurisdictions may be restricted by law and therefore persons into whose possession this document comes should inform themselves about and observe any such restriction. Any failure to comply with these restrictions may constitute a violation of the security law of any such jurisdiction
- This document has not been approved by the Toronto Stock Exchange



MANAGEMENT




- **Colin Godwin, PhD, PEng, PGeo, Prof Emeritus UBC
President & Director; Coquitlam, BC, Canada**



- **Hugh Squair, PhD, PEng
Director; Surrey, BC, Canada**



- **Reiner Specht, BGS, Econ Comm
Director; Port Moody, BC, Canada**



- **Jesus Alberto Bojorquez Ochoa, BSc
Exploration Manager; Hermosillo, Sonora, Mexico**



- **James Harris, LLB
Corporate Secretary & Legal Counsel; Vancouver, BC, Canada**



LOS MUERTOS AG-AU PROPERTY (2,700 Ha)

NOSIT GRID

Rome's Los Muertos Property is:

- 2,700ha in total area
- 80km southeast of Hermosillo
- Readily accessible from Highway 16
- Marked by a number of small old Ag-Au mines
- Largely unexplored
- Drill-ready

The Nosit Grid area at Los Muertos has:

- A number of old, shallow, abandoned mines
- Quartzite, limestone & shale cut by porphyry dikes
- Pronounced geochemical soil anomalies in Ag, Pb, Zn & Au
- A magnetic signature that indicates a possible causative intrusion to the east
- Strong resistivity & chargeability IP anomalies



The exploration aim in this area is to discover bulk-mineable, open-pit Ag-Au mines!

RMR Slide 4/10

Rome's advanced exploration projects (most are drill-ready) in Mexico & Argentina are:

1. Bulk & vein gold-silver:

Varvarco, Argentina

La Colorada, Sonora, Mexico

Los Muertos, Sonora, Mexico

2. Porphyry copper-tungsten

Inguaran, Michoacan, Mexico

3. Greissen-porphyry tungsten

-gold-molybdenum-copper

Don Luis, Sonora, Mexico

MEXICO

Sonora

La Colorada

Los Muertos

Don Luis

MEXICO

Michoacan

Inguaran

ARGENTINA

Neuquen

Varvarco



LOS MUERTOS AG-AU PROPERTY (2,700 HA)

NOSIT GRID

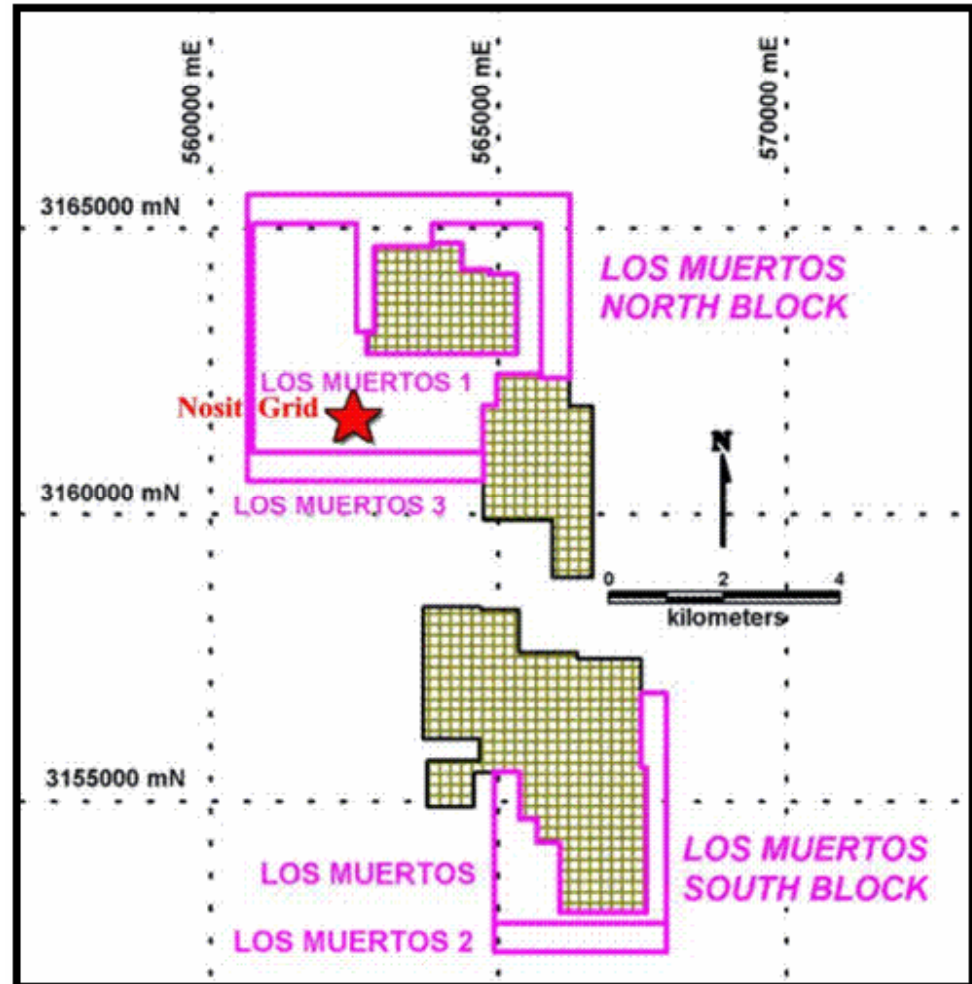


The Los Muertos Ag-Au Property is about 80km SE of Hermosillo, the capital of Sonora.



Access is from highway 16.

RMR Slide 5/10

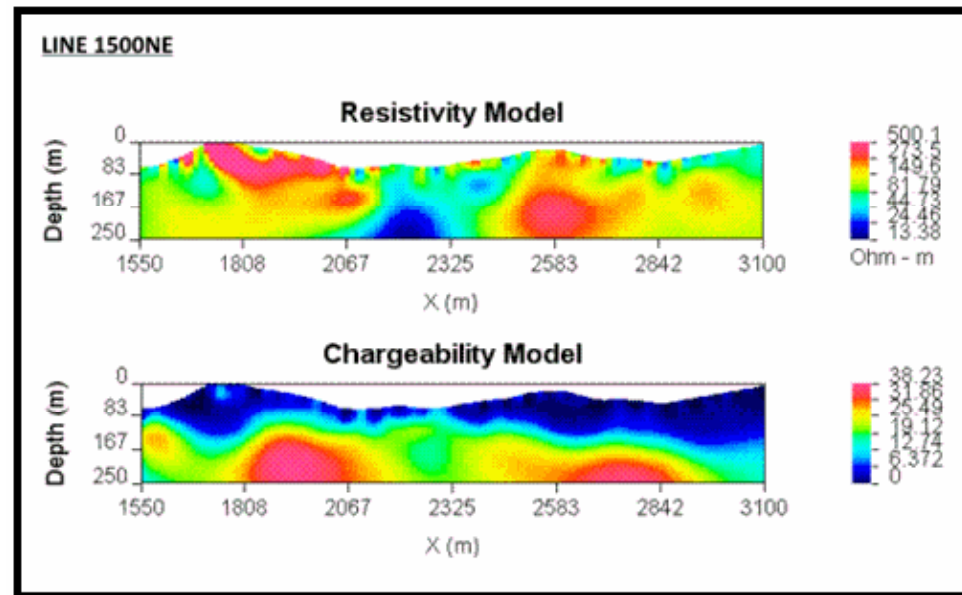
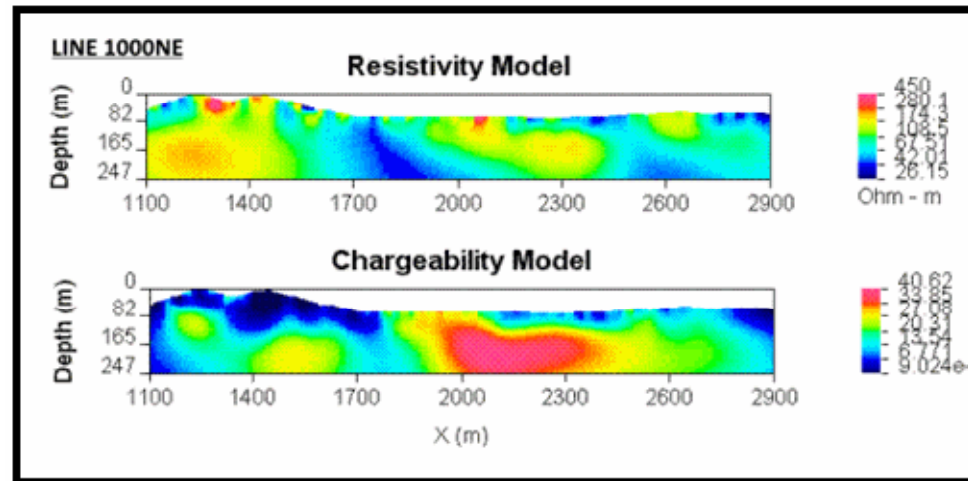
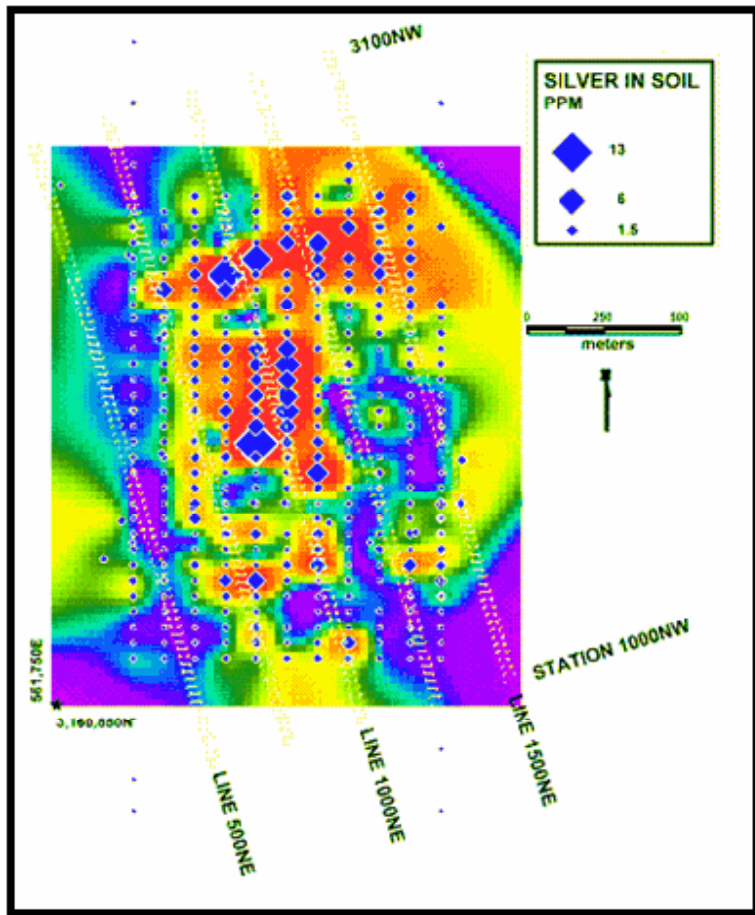


Rome holds 2,661 ha in the 4 concessions outlined in purple. Hatched areas are held by others. Note the position of **Nosit Grid** within “Los Muertos 1”.

Most of this property is unexplored & access is easy!

LOS MUERTOS AG-AU PROPERTY (2,700 HA)

NOSIT GRID



Silver geochemical anomalies in soil silver are red. Central high is coincident with mines. Host rocks are quartzite, limestone & shale.




RMR Slide 6/10

Inverted resistivity & chargeability IP profiles. Anomalies are to be RC drill-tested.

Looking for bulk-mineable ore!

LOS MUERTOS AG-AU PROPERTY (2,700 HA)

NOSIT GRID



Old mine workings in the **Los Muertos Nosit Grid** area. Workings are extensive in the central part of the grid area.

Rocks in the area consist of quartzites and minor limestone & shale. These are cut locally by porphyry dikes.



RMR Slide 7/10

Exploration drilling for important discoveries!

PROPOSED REVERSE CIRCULATION DRILLING AT LOS MUERTOS
Nosit Grld

ZONE	NUMBER OF RC HOLES	METERS (100M EACH HOLE)
Nosit	15 HOLES	1,500 METERS
1 ZONE*	15 HOLES	1,500 METERS

*** Ongoing exploration on the Los Muertos Ag-Au property will likely result in additional targets.**



ROME RESOURCES LTD.

TSX-VEN: RMR

WKN: 996289

Frankfurt: 33R

www.RomeResources.com

CAPITAL & FINANCIAL DETAILS

- **Authorized shares: unlimited without par value**
- **Issued & outstanding shares: 16,567,001**
- **Stock options outstanding: 1,161,000 at CDN\$0.32**
- **Outstanding share purchase warrants: 1,600,000 @
CDN\$0.20-0.32 to September 2014; 500,000 @
CDN\$0.26 to December 2011, and 2,000,000 @
CDN\$0.30 to April 2012**
- **Fully diluted shares: 21,828,001**

As of July 2010

ROME RESOURCES LTD.

www.RomeResources.com

FOR FURTHER INFORMATION CONTACT

Dr Colin Godwin, PhD, PEng, PGeo, Prof Emeritus UBC

T. 604-939-6507 F. 604-939-7380 C. 604-723-6507

cigodwin@yahoo.com